













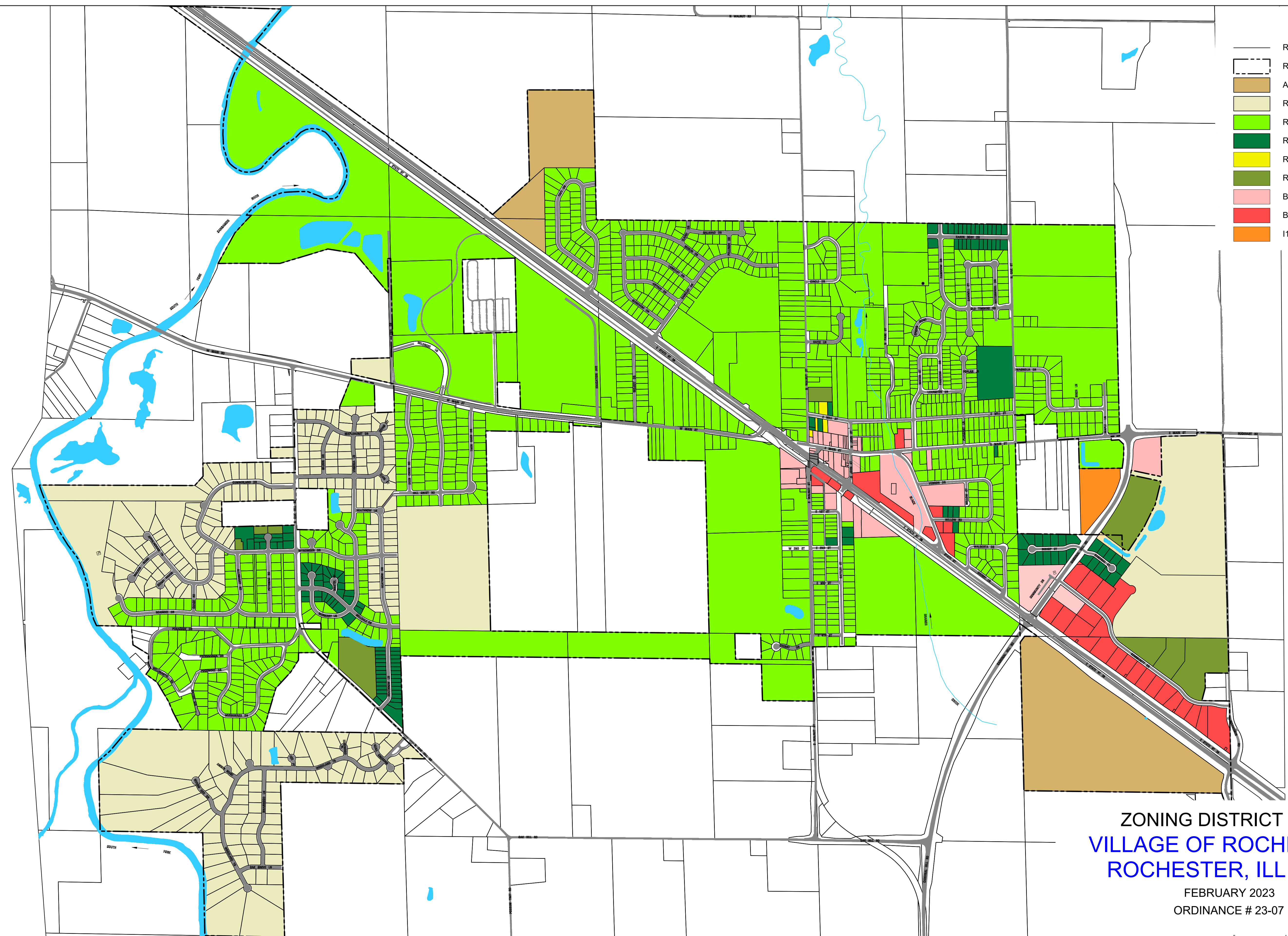
LEGEND

-  ROAD R.O.W.
-  ROCHESTER CORPORATE LIMITS
-  A1 - AGRICULTURAL
-  RS - RESIDENTIAL SUBURBAN
-  R1 - MEDIUM DENSITY RESIDENTIAL
-  R2 - DUPLEX HOUSING RESIDENTIAL
-  R4 - MULTIPLE - FAMILY HOUSING
-  R5 - MULTIPLE - FAMILY HOUSING
-  B1 - GENERAL BUSINESS
-  B2 - HIGHWAY AND SERVICE BUSINESS
-  I1 - LIGHT INDUSTRIAL




**ZONING DISTRICT MAP
VILLAGE OF ROCHESTER
ROCHESTER, ILLINOIS**

FEBRUARY 2023
ORDINANCE # 23-07



FILE NAME = s:\mopsa\municipal\rochester\cad files\rochzoningmap_2023_22x34.dwg
 MODEL =
 PLOT DRIVER = oced.ctb



KUHN & TRELLO
CONSULTING ENGINEERS
A Limited Liability Company
100 N. 7th Street, 3rd Floor
Springfield, IL 62702
Phone: 217-527-9400
Professional Design Firm No. 284-000516

USER NAME = dguadagno	DESIGNED —	DATE	BY	DESCRIPTION
FILE NAME = RochZoningMap_2023_22x34.dwg	DRAWN — DG			
PLOT SCALE =	CHECKED —			
PLOT DATE = 2/07/2023	DATE — 2/07/2023			

REVISIONS	DATE	BY	DESCRIPTION

VILLAGE OF ROCHESTER
ROCHESTER, ILLINOIS

SCALE: 1" = 600'	SHEET NO.	OF	SHEETS	STA.	TO STA.
------------------	-----------	----	--------	------	---------

PROJECT NO. 23011
TOTAL SHEETS NO.